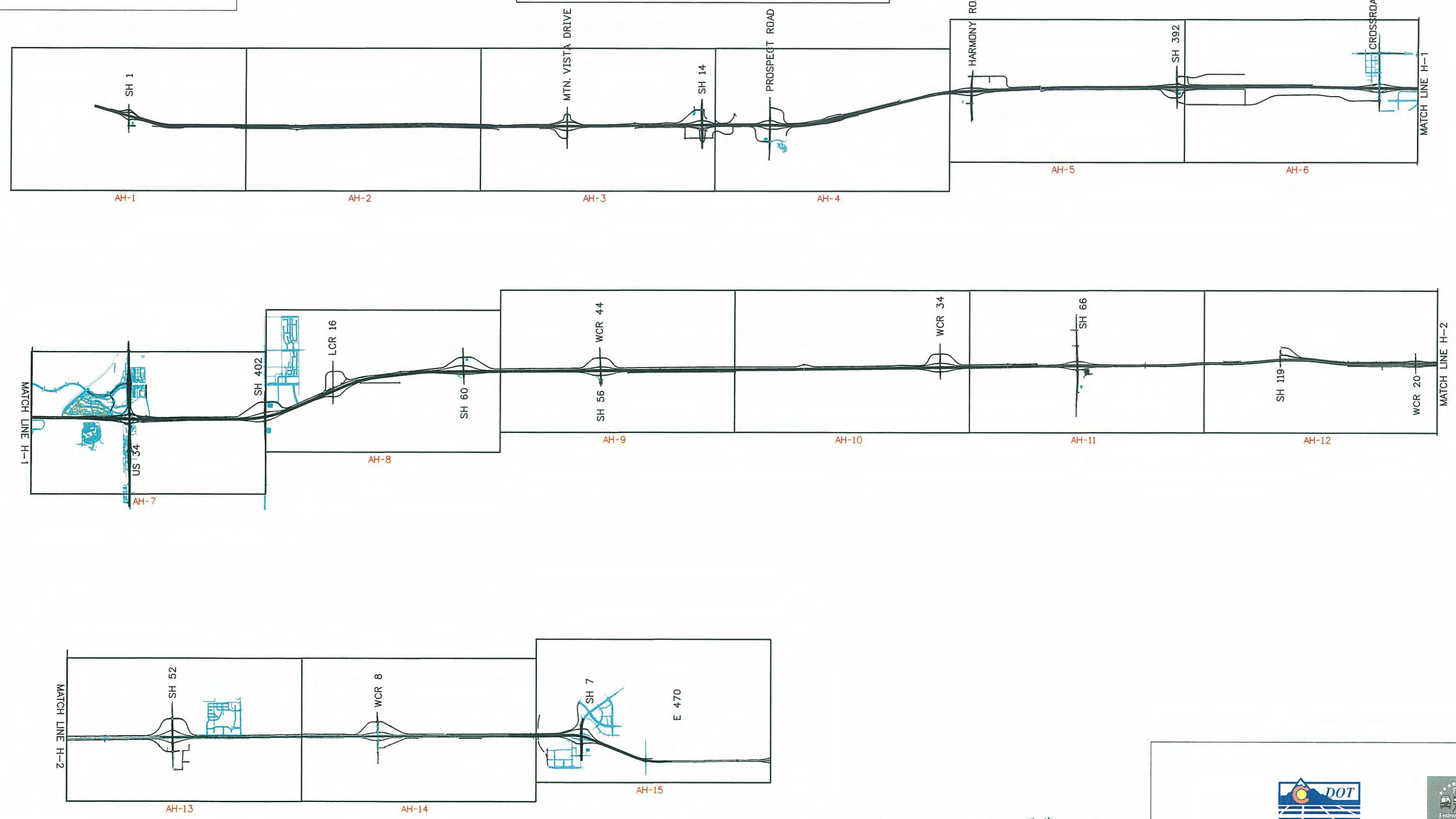
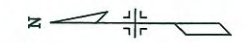


**KEY MAP
DEIS - PACKAGE A
SHEET 1 OF 2**



NOTE:
 BLACK: PROPOSED PACKAGE A IMPROVEMENTS
 BLUE: EXISTING INFRASTRUCTURE/ PLANNED LOCAL INFRASTRUCTURE
 RED: PROPOSED PACKAGE A TRANSIT



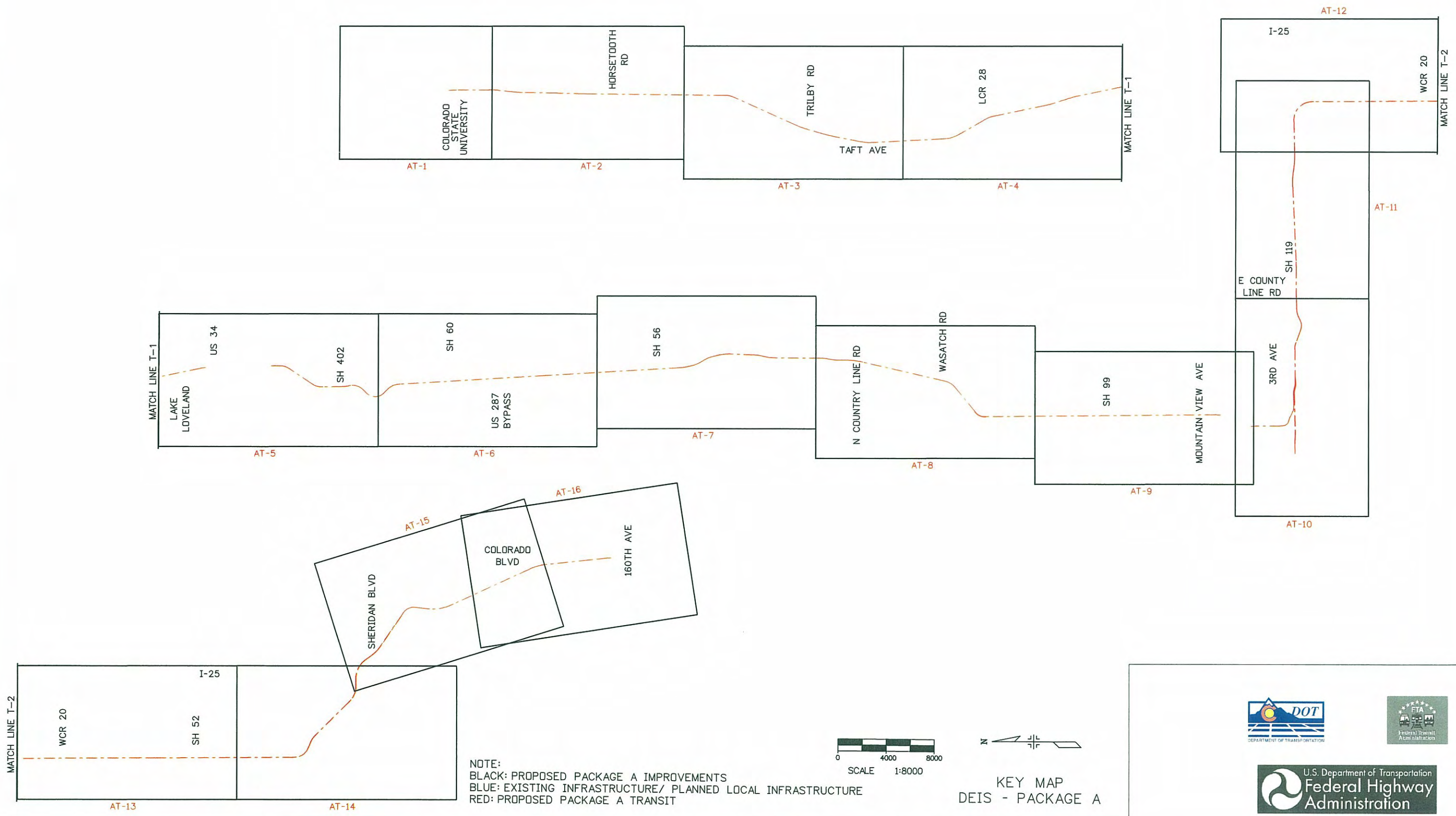
KEY MAP
DEIS - PACKAGE A



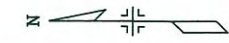

10/15/2008 L:\05071\CAD\Sheets\PKG A\Map1200\Map1a.dgn



KEY MAP
DEIS - PACKAGE A
SHEET 2 OF 2



NOTE:
BLACK: PROPOSED PACKAGE A IMPROVEMENTS
BLUE: EXISTING INFRASTRUCTURE/ PLANNED LOCAL INFRASTRUCTURE
RED: PROPOSED PACKAGE A TRANSIT

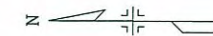
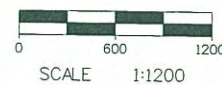
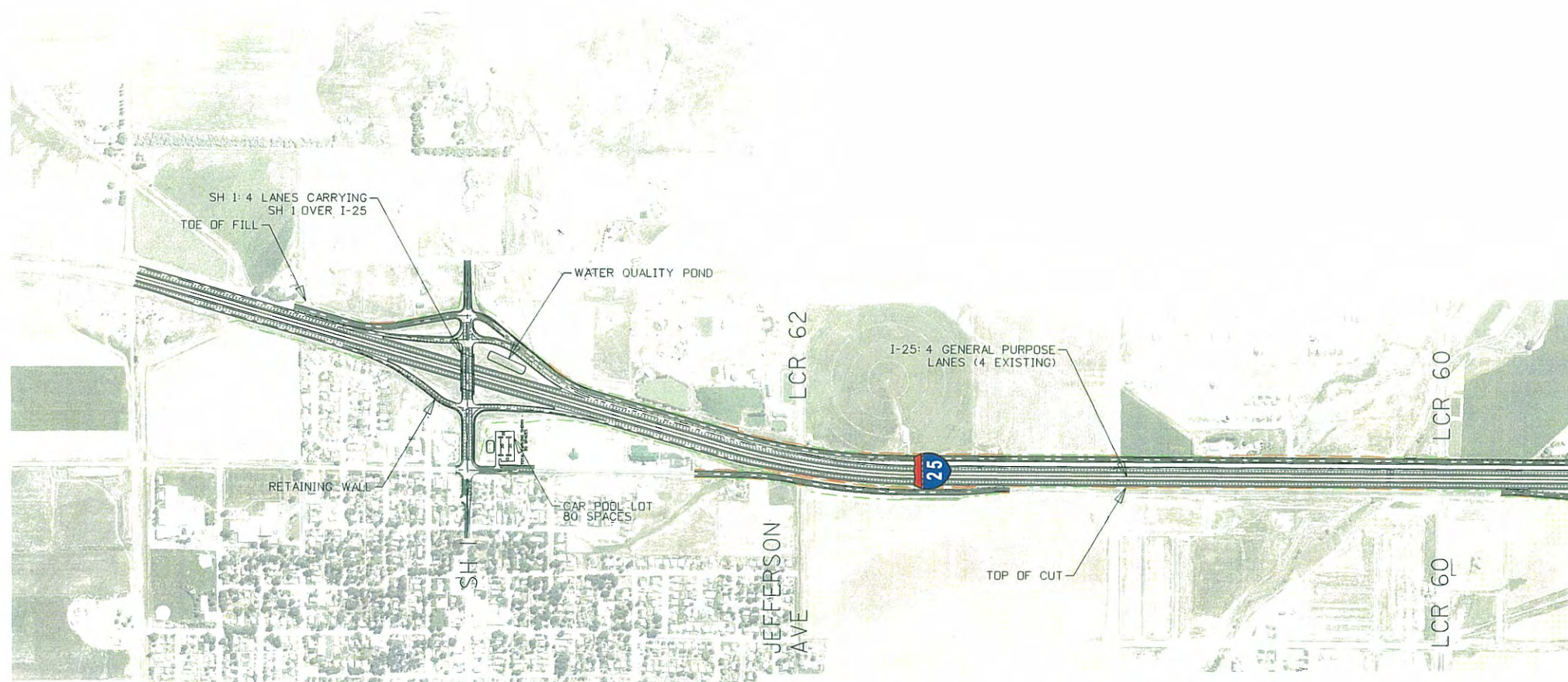


KEY MAP
DEIS - PACKAGE A



NORTH I-25 EIS

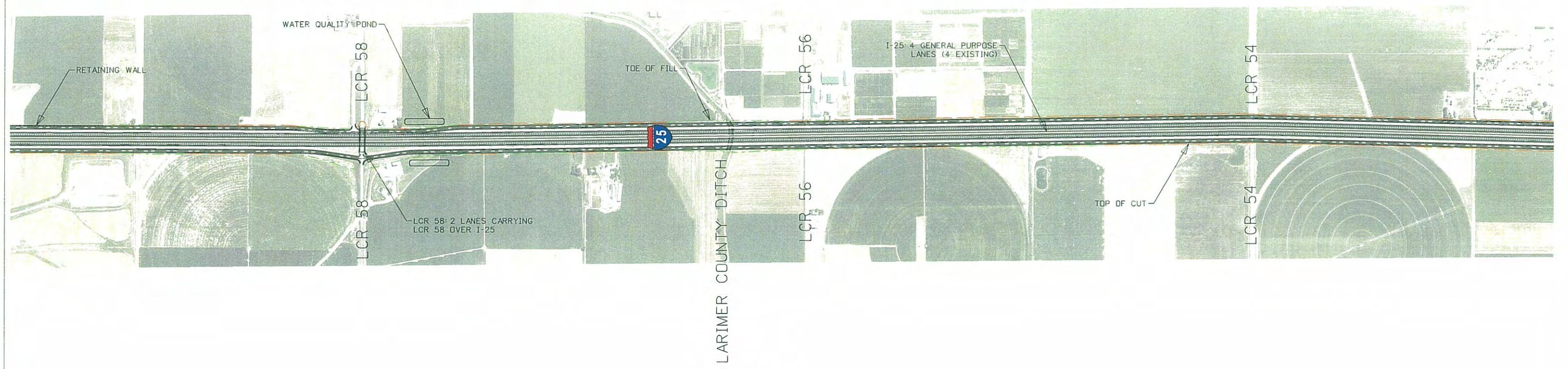
information. cooperation. transportation.



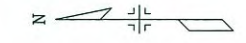
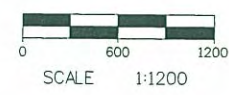
DEIS - PACKAGE A

AH-1





10/15/2008 L:\05071\0AD\Sheets\FIG. A\H012005\c0aA-14.dgn



DEIS - PACKAGE A

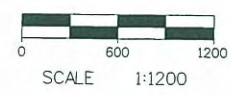
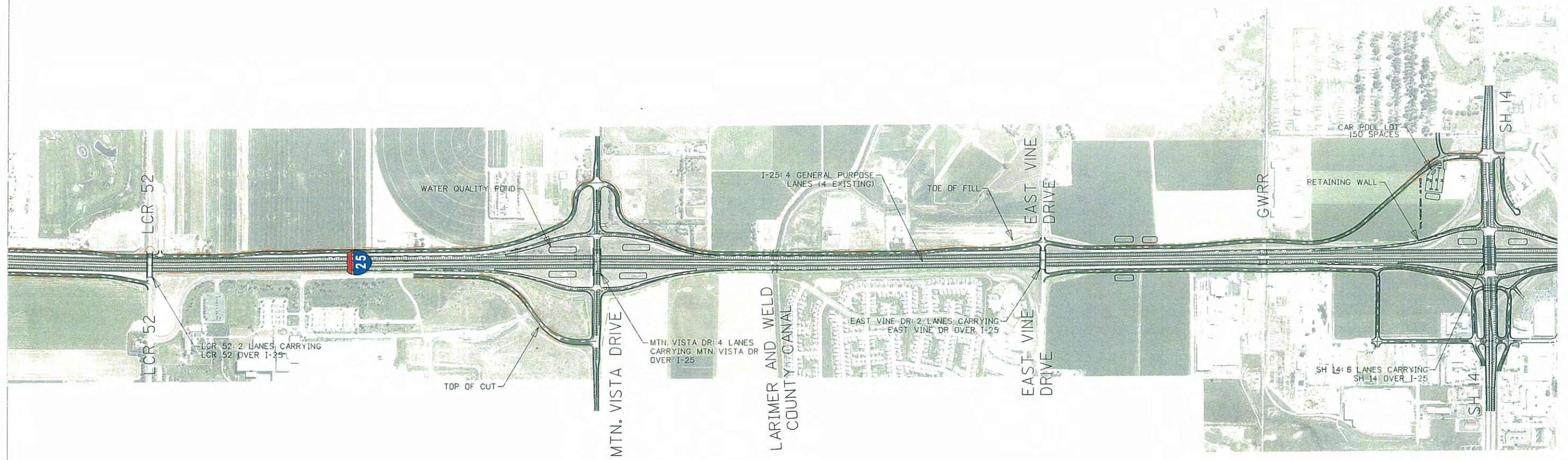
AH-2



NORTH I-25 EIS



information. cooperation. transportation.



AH-3

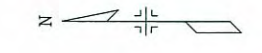

DEIS - PACKAGE A



10/15/2008 L:\05071\CAD\Sheets\PKG_A\10a12005:ca1a-13.dgn

NORTH I-25 EIS

information. cooperation. transportation.



AH-4

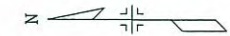
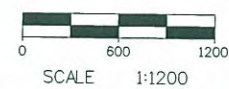


DEIS - PACKAGE A

10/15/2008 L:\05071\CAD\Sheets\PKG_A\10a12005scaleA-12.dgn

NORTH I-25 EIS

information. cooperation. transportation.



AH-5

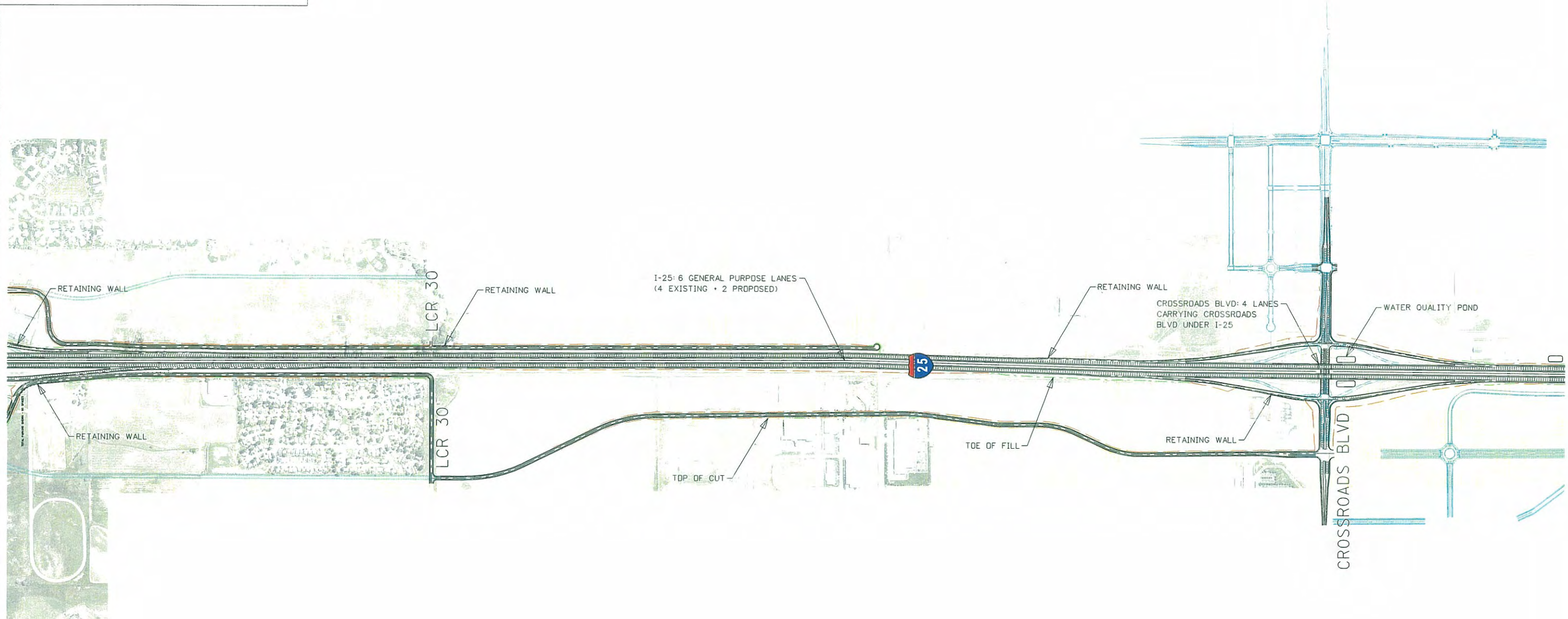


DEIS - PACKAGE A

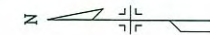

NORTH I-25 EIS



information. cooperation. transportation.



10/15/2008 L:\06071\CAD\Sherris\PKG A\Map\1205Scale-10.dgn



DEIS - PACKAGE A

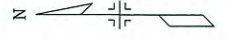
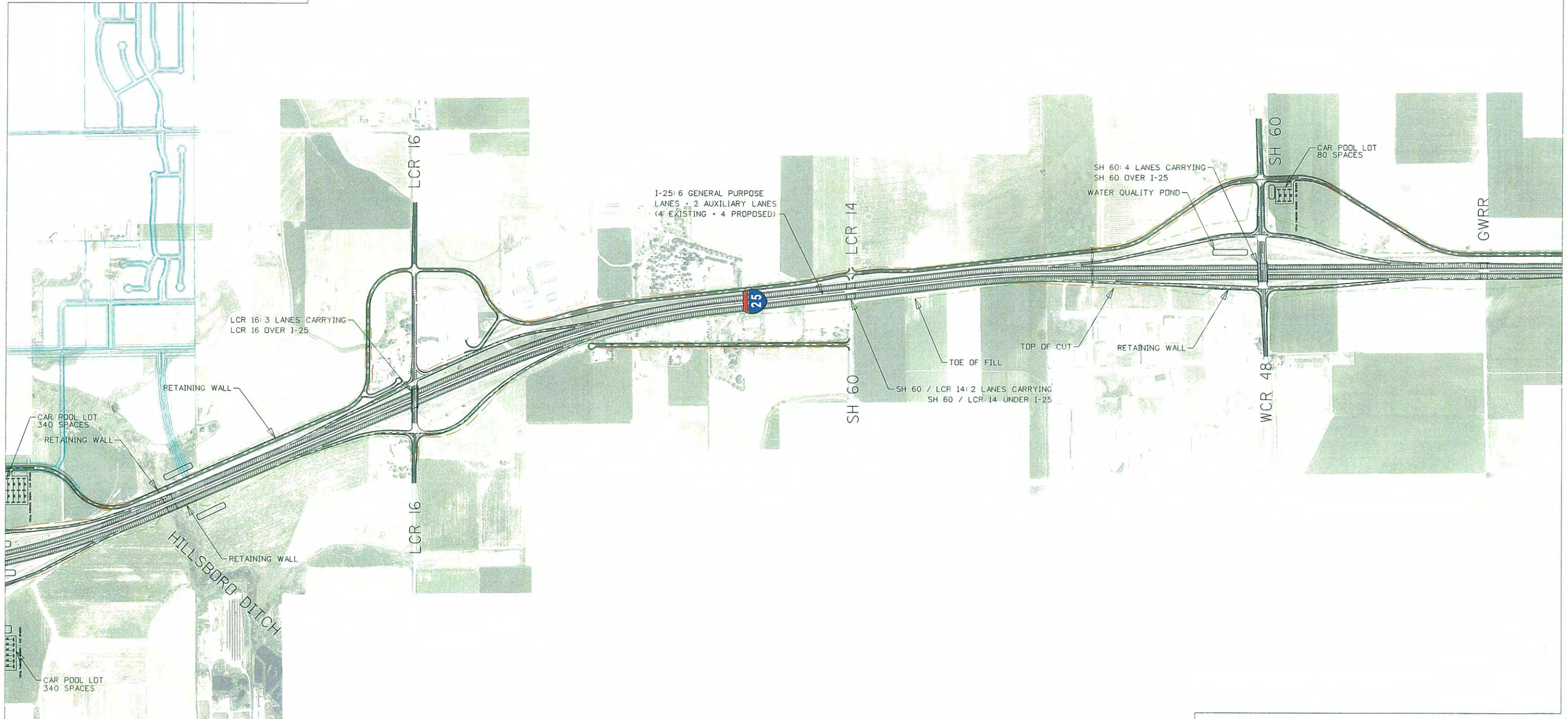
AH-6



NORTH I-25 EIS



information. cooperation. transportation.



AH-8

DEIS - PACKAGE A



10/15/2008 L:\05071\CAD\Sheets\Plan\A\10a\2005ScatA-8.dgn